



GENERAL NOTES

1. COPYRIGHT RESERVED
2. DO NOT SCALE DRAWING. USE FIGURED DIMENSIONS ONLY.
3. ALL DISCREPANCIES TO BE REPORTED TO ARCHITECT
4. THE CONTRACTOR IS RESPONSIBLE FOR CHECKING ALL LEVELS AND DIMENSIONS.
5. ALL STRUCTURE TO BE TO STRUCTURAL ENGINEERS DETAILS.
6. ALL MECH & ELEC SERVICES TO SERVICES ENGINEERS DETAILS.
7. ALL PROPRIETARY ITEMS TO BE INSTALLED IN ACCORDANCE WITH MANUFACTURERS INSTRUCTIONS.
8. CONTRACTOR IS RESPONSIBLE FOR THE COORDINATION OF STRUCTURE FINISHES AND SERVICES.

REV	DATE	DESCRIPTION	BY

LEGEND

— Site Boundary

X Site Notice



**Tailte
Éireann**

**CENTRE
COORDINATES:**
ITM 537330,725317

PUBLISHED:
11/04/2024

ORDER NO.:
50393950_1

MAP SERIES:
1:2,500

MAP SHEETS:
3410-A

COMPILED AND PUBLISHED BY:
Tailte Éireann,
Phoenix Park,
Dublin 8,
Ireland
D08F6E4

www.tailte.ie

Any unauthorised reproduction
infringes Tailte Éireann copyright.

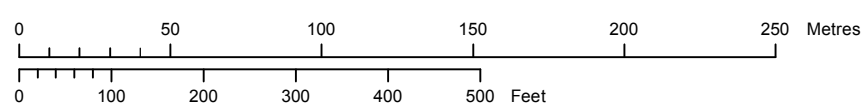
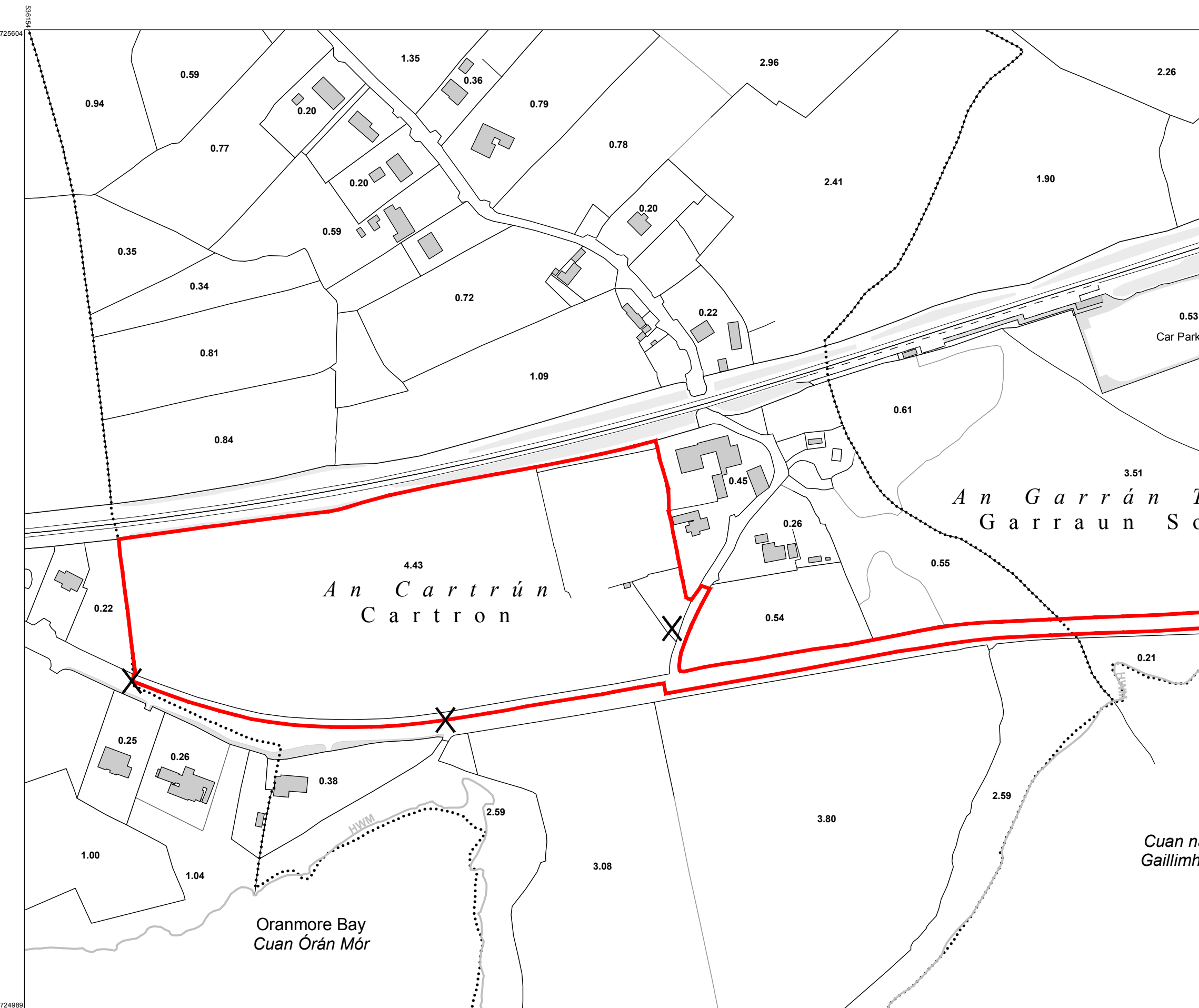
No part of this publication may
be copied, reproduced or transmitted
in any form or by any means without
the prior written permission of the
copyright owner.

The representation on this map
of a road, track or footpath
is not evidence of the existence
of a right of way.

This topographic map
does not show
legal property boundaries,
nor does it show
ownership of physical features.

©Tailte Éireann, 2024.
All rights reserved.

Planning Pack Map



OUTPUT SCALE: 1:2,500

CAPTURE RESOLUTION:
The map objects are only accurate to the
resolution at which they were captured.
Output scale is not indicative of data capture scale.
Further information is available at:
www.osi.ie; search 'Capture Resolution'

**CENTRE
COORDINATES:**
ITM 536569,725297

PUBLISHED:
18/09/2023

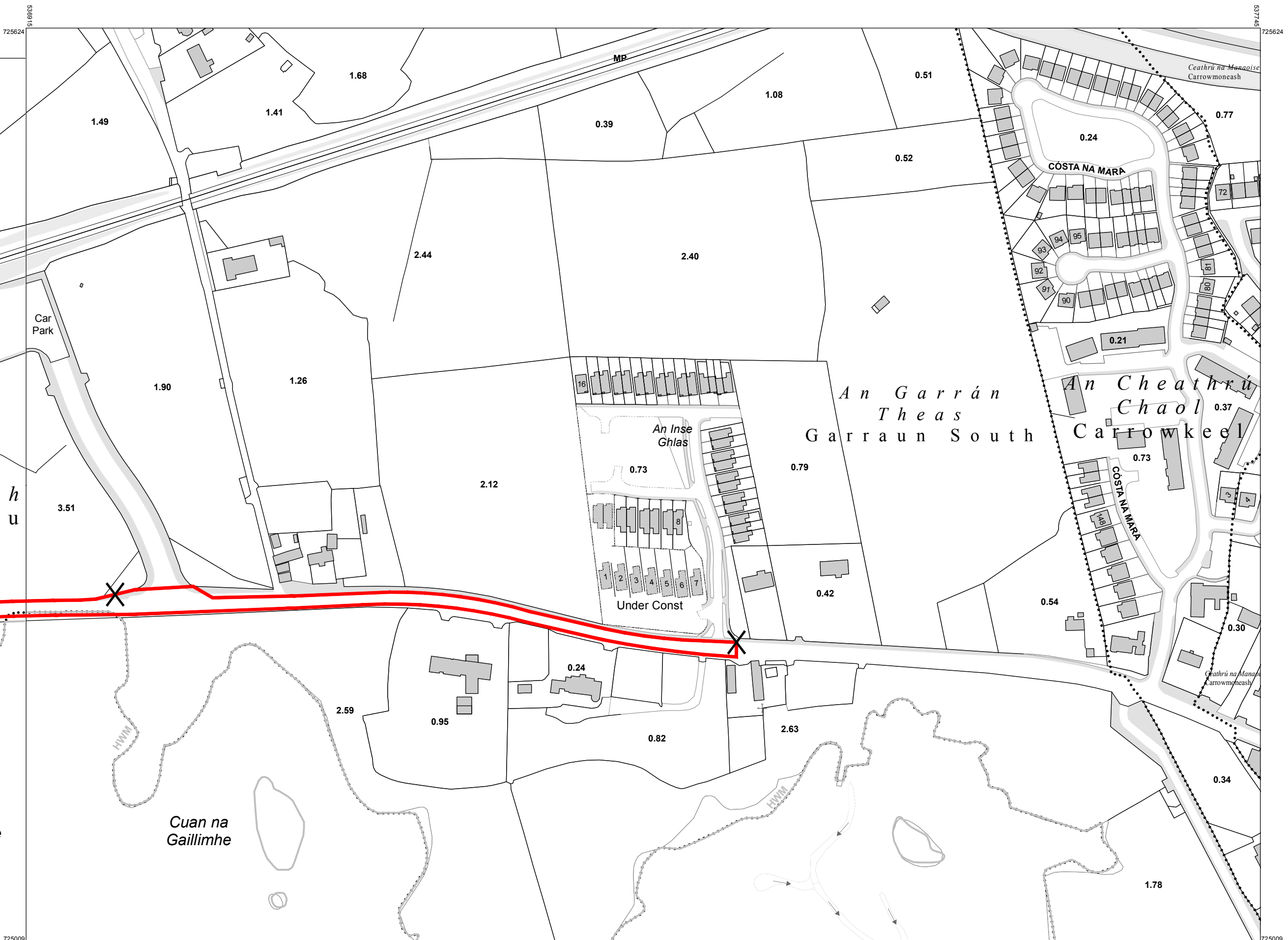
ORDER NO.:
50357789_1

MAP SERIES:
1:2,500

MAP SHEETS:
3410-A

LEGEND:
To view the legend visit
www.tailte.ie and search for
'Large Scale Legend'

Planning Pack Map



OUTPUT SCALE: 1:2,500

CAPTURE RESOLUTION:
The map objects are only accurate to the
resolution at which they were captured.
Output scale is not indicative of data capture scale.
Further information is available at:
www.tailte.ie; search 'Capture Resolution'

LEGEND:
To view the legend visit
www.tailte.ie and search for
'Large Scale Legend'



THE TREE HOUSE, 17 RICHVIEW OFFICE PARK
CLONSKEAGH, D14 XR82, IRELAND
T: (01) 6689888 E: info@jfa.ie W: www.jfa.ie

CLIENT
Marshall Yards Development Company Ltd.

PROJECT
Residential Development

Carlton, Oranmore, Co. Galway

DRAWING
Ordnance Survey Map

SCALE
1:2500 @ A1

JOB NO.
2326

DRAWN BY
IC

DATE
09.05.24

DRAWING NUMBER
CAR-ZZ-LZZ-DR-JFA-AR-P0001

REVISION

DRAWING LOCATION
w:\03_jfa\032020-current drawings

DRAWING STATUS
PLANNING